



GOVT. COLLEGE OF ARTS, SCIENCE & COMMERCE
KHANDOLA, MARCELA – GOA, 403107 (ESTD 1989)

Affiliated to Goa University
(Accredited by NAAC at 'A' Grade and NIRF Ranking 101-150 band)



GLIMPSES OF TREE PLANTATION PAKHWADA

By NCC Unit of
Govt. College of Arts, Science & Commerce
Khandola, Marcela



Ponda RTO Office, Khadpabandh, Bandoda, Goa 403401, India

Latitude
15.4049583°

Longitude
74.0025544°

Local 05:57:18 PM
GMT 12:27:18 PM

Altitude 11 meters
Saturday, 18-07-2020



GA/19/SD/A/ 593651

CDT

Adarsh Vinod Sahani



Unnamed Road, Mangaddo, Corlim, Goa
403110, India

Latitude 15.500715° Longitude 73.937974°


LOCAL 16:51:07 SATURDAY 07.18.2020
GMT 11:21:07 ALTITUDE -86 METER



Unnamed Road, Mangaddo, Corlim, Goa
403110, India

Latitude 15.500712° Longitude 73.937371°

LOCAL 16:51:47 SATURDAY 07.18.2020
GMT 11:21:47 ALTITUDE -47 METER



Unnamed Road, Mangaddo, Corlim, Goa
403110, India

Latitude 15.500771° Longitude 73.937518°

LOCAL 17:05:50 SATURDAY 07.18.2020
GMT 11:35:50 ALTITUDE -61 METER

GA/19/SD/A/ 593652

CDT

Altaf Abdulrazak Valikar



NH748, Carambolim, Adcolna, Goa 403115, India

Latitude
15.4861651°

Longitude
73.9612212°

Local 01:47:03 pm
GMT 08:17:03 am

Altitude -77.521179 meters
Saturday, 18-07-2020



NH748, Carambolim, Adcolna, Goa 403115, India

Latitude
15.4861555°

Longitude
73.961247°

Local 01:52:19 pm
GMT 08:22:19 am

Altitude -78.128326 meters
Saturday, 18-07-2020

GA/19/SD/A/ 593653

CDT

Vishal Sanjay Jaswal



NH748, Carambolim, Goa Velha, Goa 403110, India

Latitude
15.4961987°

Longitude
73.9248692°

Local 01:19:21 PM
GMT 07:49:21 AM

Altitude -77.410339 meters
Saturday, 18-07-2020



NH748, Carambolim, Goa Velha, Goa 403110, India

Latitude
15.4962006°

Longitude
73.924892°

Local 01:18:58 PM
GMT 07:48:58 AM

Altitude -78.168793 meters
Saturday, 18-07-2020

GA/19/SD/A/ 593656

CDT

Avinash Bodhraj Radha



GA/19/SD/A/ 593657

CDT

Dipankar Shailesh Jadhav



GA/19/SD/A/ 593658

CDT

Harish Bimal Singha



Near Tilve Bhojanalay , Bandora, Donshiwado, Ponda,
Goa 403401, India

Latitude
15.4038143°

Longitude
73.9827788°

Local 04:57:49 pm
GMT 11:27:49 am

Altitude -90 meters
Saturday, 18-07-2020




the plants have enough
Sprit to transform our
limited vision

GA/19/SD/A/ 593659

CDT

Mandar Mahadev Barve



GA/19/SD/A/ 593660

CDT


Ritej Sanjay Lotlikar



GA/19/SW/A/ 593668

CDT

Aastha Amar Sangle





Character is like a tree
and reputation like a
shadow. The shadow
is what we think of it;
the tree is the real
thing.

Abraham Lincoln

GA/19/SD/A/ 593654

CDT

Abhishek Singh




Unnamed Road, Uttar Pradesh 223227, India

Latitude
25.9932636°

Longitude
82.9960154°

Local 04:46:58 PM
GMT 11:16:58 AM

Altitude 0 meters
Monday, 20-07-2020



Unnamed Road, Ambarpur, Uttar Pradesh 223227, India

Latitude
25.9938927°

Longitude
82.9941473°

Local 05:21:24 PM
GMT 11:51:24 AM

Altitude 27.553528 meters
Monday, 20-07-2020



- ✓ The tagged information consist of latitude and longitude coordinates, but can also include altitude, bearing, distance, accuracy data, names of places, even a time stamp. The main objective of geo-tagging is to check and monitor plantation in accurate geographical location.

Mr. Vishal Advaiakar

C/T of NCC

Govt. College of Arts, Science & Commerce, Khandola Goa